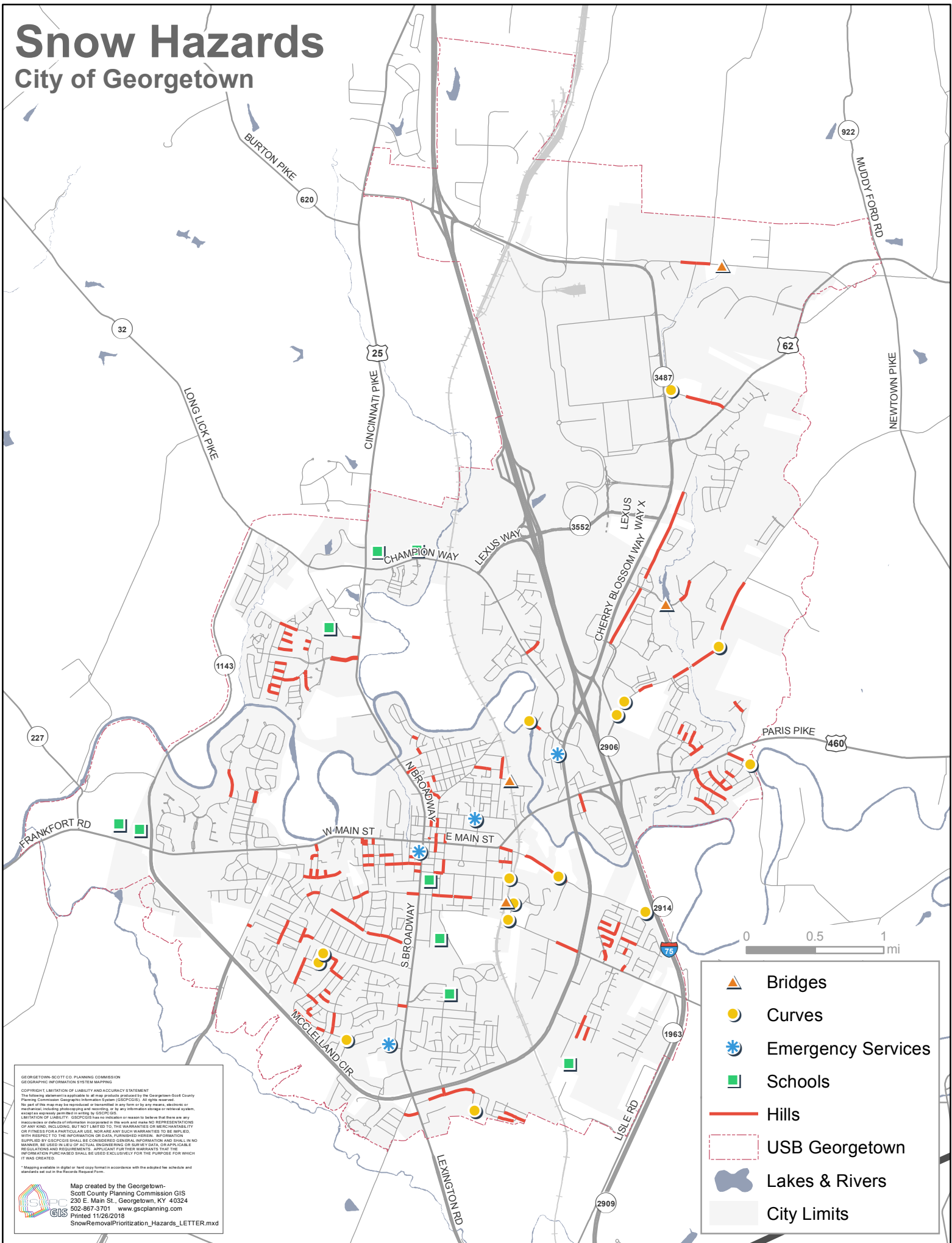










# Snow Hazards

## City of Georgetown



-  Bridges
-  Curves
-  Emergency Services
-  Schools
-  Hills
-  USB Georgetown
-  Lakes & Rivers
-  City Limits

GEORGETOWN-SCOTT CO. PLANNING COMMISSION  
 GEOGRAPHIC INFORMATION SYSTEM MAPPING  
 COPYRIGHT LIMITATION OF LIABILITY AND ACCURACY STATEMENT  
 The following statement is applicable to all map products produced by the Georgetown-Scott County Planning Commission Geographic Information System (GIS/PCIS). All rights reserved.  
 No part of this map may be reproduced or transmitted in any form or by any means, electronic or mechanical, including photocopying and recording, or by any information storage or retrieval system, except as may be permitted in writing by GIS/PCIS.  
 LIMITATION OF LIABILITY: GIS/PCIS has no obligation or reason to believe that there are any inaccuracies or omissions of information incorporated in the work and makes NO REPRESENTATIONS OF ANY KIND, INCLUDING, BUT NOT LIMITED TO, THE WARRANTIES OR MERCHANTABILITY OF FITNESS FOR A PARTICULAR USE, NOR ANY SUCH WARRANTY TO BE IMPLIED, WITH RESPECT TO THE INFORMATION OR DATA FURNISHED HEREIN. INFORMATION SUPPLIED BY GIS/PCIS SHALL BE CONSIDERED GENERAL INFORMATION AND SHALL IN NO MANNER, BE USED IN LIEU OF ACTUAL ENGINEERING OR SURVEY DATA, OR APPLICABLE REGULATIONS AND REQUIREMENTS. APPLICANT FURTHER WARRANTS THAT THE INFORMATION FURNISHED SHALL BE USED EXCLUSIVELY FOR THE PURPOSE FOR WHICH IT WAS CREATED.

\* Mapping available in digital or hard copy format in accordance with the adopted fee schedule and standards set out in the Records Request Form.

Map created by the Georgetown-Scott County Planning Commission GIS  
 230 E. Main St., Georgetown, KY 40324  
 502-867-3701 www.gisplanning.com  
 Printed 11/26/2018  
 SnowRemovalPrioritization\_Hazards\_LETTER.mxd